



# GVR&S COLLEGE OF ENGINEERING & TECHNOLOGY


(Approved by AICTE, New Delhi & Affiliated to JNTUK Kakinada, Govt. of A.P. SBTET)  
(Accrediated by NAAC | ISO Certified Institution)  
(Promoted by SGVRS Educational Society)



(Ganginenipuram, Near Budampadu, Etukuru (P.O), Guntur - 522017, Andhra Pradesh)




GPS Map Camera

Budampadu, Andhra Pradesh, India 

7fch+66x, Budampadu, Andhra Pradesh 522017, India


Lat 16.26993° Long 80.478332°

Friday, 07/11/2025 09:55 AM GMT +05:30

Google 



GPS Map Camera


Guntur, Andhra Pradesh, India 

7fch+66x, Andhra Pradesh 522017, India, Guntur,

Andhra Pradesh 522017, India

Lat 16.269703° Long 80.478178°

Friday, 07/11/2025 09:53 AM GMT +05:30

Google 



# GVR&S COLLEGE OF ENGINEERING & TECHNOLOGY

(Approved by AICTE, New Delhi & Affiliated to JNTUK Kakinada, Govt. of A.P. SBTET)  
(Accrediated by NAAC | ISO Certified Institution)  
(Promoted by SGVRS Educational Society)



(Ganginenipuram, Near Budampadu, Etukuru (P.O), Guntur - 522017, Andhra Pradesh)

